



Lower Huron
Park Entrance
GPS: 42 12 42N 83 25 58W

PAR-3
GOLF COURSE

TURTLE COVE
FAMILY AQUATIC
CENTER

PARK OFFICE

South Fishing Site

Lower Huron
Park Entrance
GPS: 42 09 28N 83 24 29W

LOWER HURON METROPARK

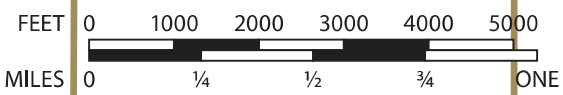
17845 Savage Road
Belleville, MI 48111
734-697-9181 or 800-477-3182
www.metroparks.com

MAP KEY

- Rental Shelter
- Restrooms/Toilet
- Softball Diamond
- Basketball Court
- Tennis Court
- Volleyball Court
- Playground
- Paved Hike-Bike Trail
- Nature/Hiking Trail

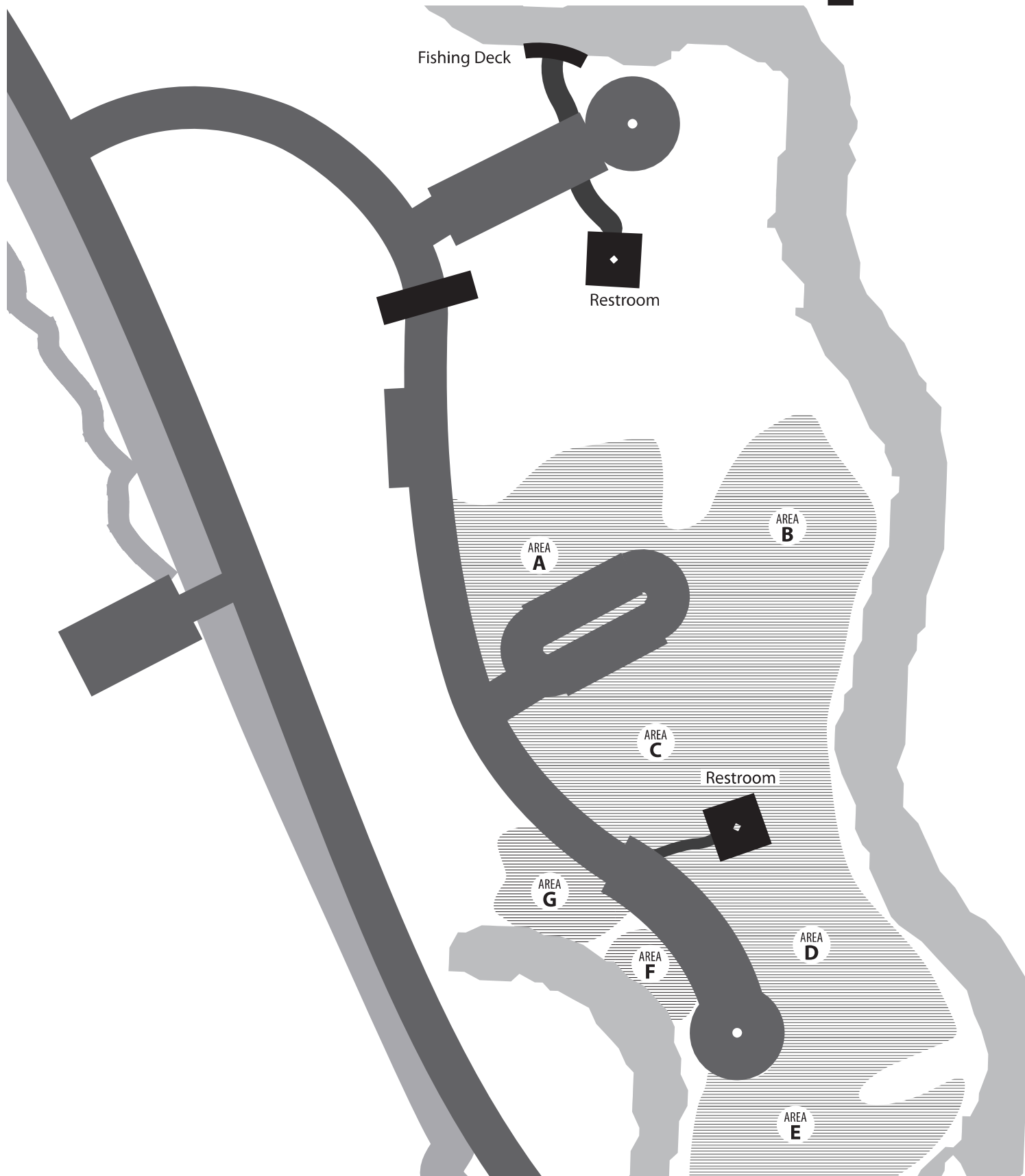
PICNIC AREAS

- 1** Tulip Tree Picnic Area
- 2** Woodscreek Picnic Area
- 3** Hawthorn Glade Picnic Area
- 4** Ellwoods Picnic Area
- 5** Sycamore Bend Picnic Area
- 6** Fox Woods Picnic Area
- 7** East Bend Picnic Area



3.2 Mile Hike-Bike Trail
Connector to Willow

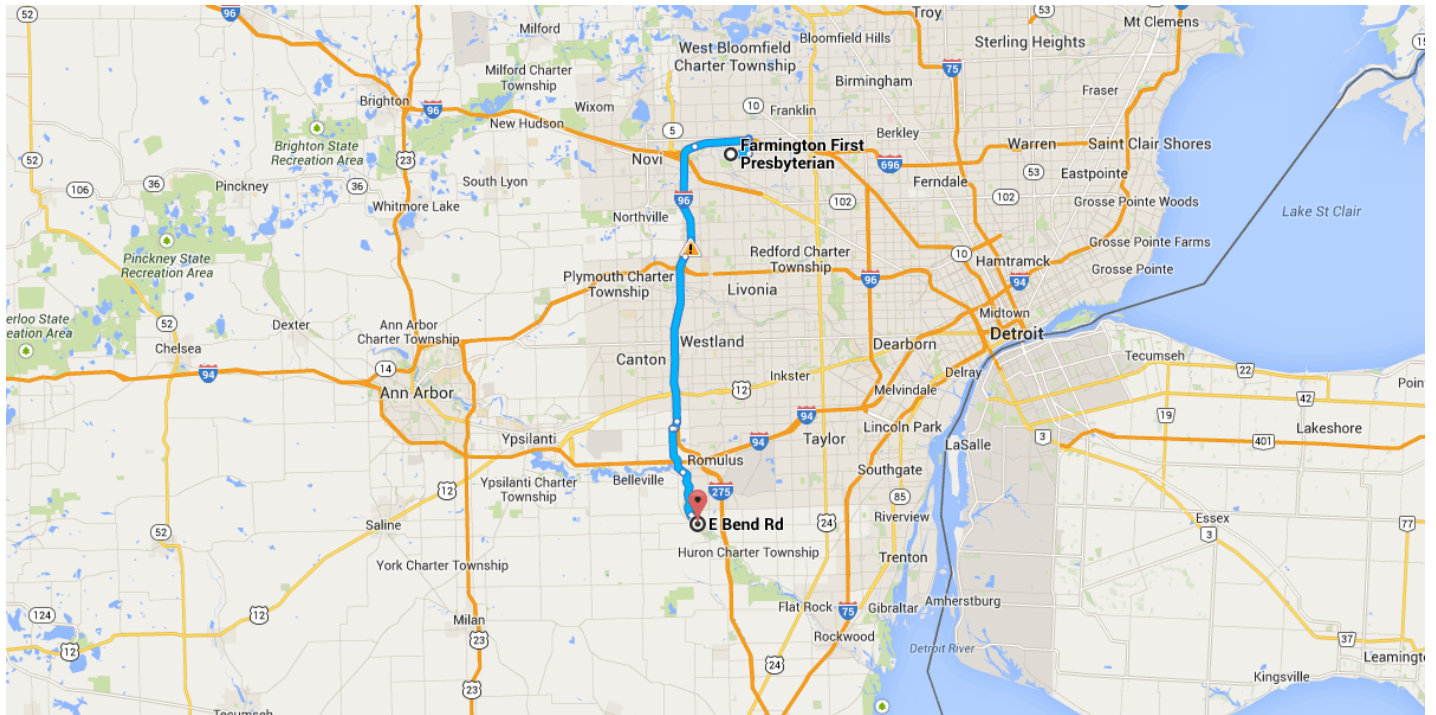
LOWER HURON METROPARK GROUP **camp**





Drive 29.4 mi, 35 min

Directions from Farmington First Presbyterian to E Bend Rd



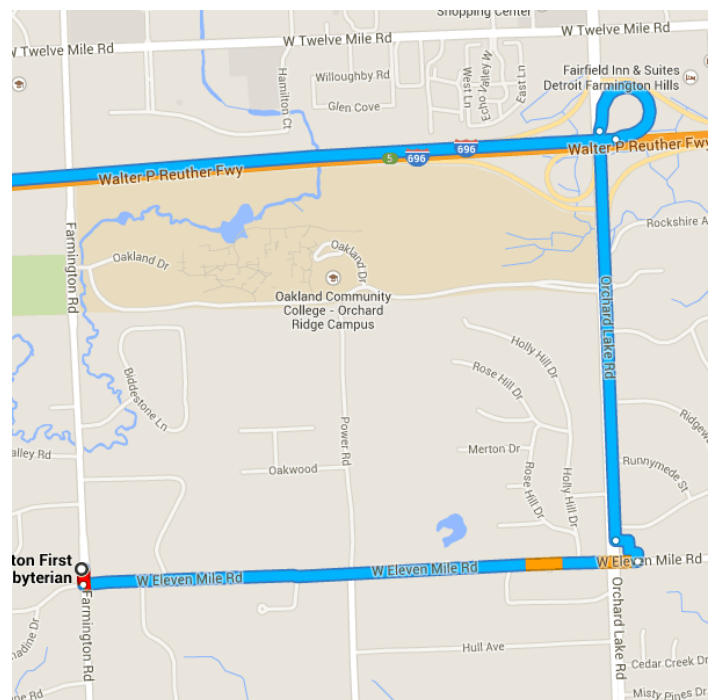
Farmington First Presbyterian
26165 Farmington Rd, Farmington Hills, MI 48334

This route has tolls.

Get on I-696 W from W Eleven Mile Rd and Orchard Lake Rd

2.2 mi / 4 min

- 1. Head south on Farmington Rd toward Brittany Dr
161 ft
- 2. Turn left onto W Eleven Mile Rd
1.0 mi
- 3. Turn left toward Orchard Lake Rd
410 ft
- 4. Turn right onto Orchard Lake Rd
0.8 mi
- 5. Merge onto I-696 W via the ramp to Lansing
0.3 mi







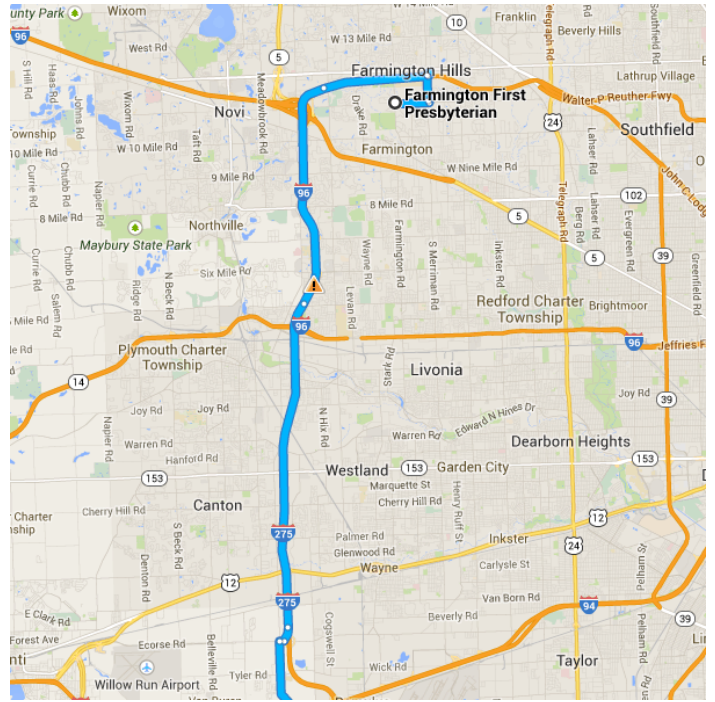
Take I-275 S to Ecorse Rd in Van Buren

Charter Township. Take exit 20 from I-275

S








20.6 mi / 19 min

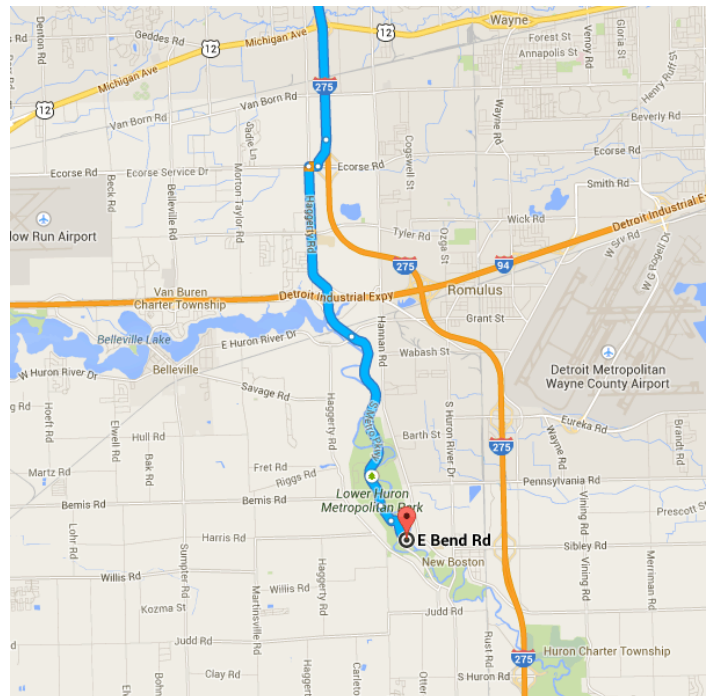
-  6. Merge onto I-696 W
3.2 mi
-  7. Take exit 1 to merge onto I-275 S/I-96 E toward Toledo
7.1 mi
-  8. Keep right to continue on I-275 S
9.9 mi
-  9. Take exit 20 for Ecorse Rd toward Romulus
0.4 mi



Take Haggerty Rd and S Metro Pkwy to E Bend Rd in Huron Charter Township

6.6 mi / 12 min

-  10. Turn right onto Ecorse Rd
0.1 mi
-  11. Turn left onto Haggerty Rd
2.8 mi
-  12. Continue onto S Metro Pkwy
 Toll road
2.9 mi
-  13. Continue onto Metropolitan Pkwy
 Toll road
0.3 mi
-  14. Turn left onto E Bend Rd
0.4 mi



E Bend Rd

Huron Charter Township, MI

These directions are for planning purposes only. You may find that construction projects, traffic, weather, or other events may cause conditions to differ from the map results, and you should plan your route accordingly. You must obey all signs or notices regarding your route.

